





















Santaquin City Zoning

City Zoning Areas

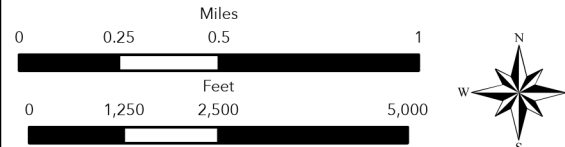
- | | |
|---|--|
|  Ag - Agriculture |  R-12 - Single Family 12,000sf Lots |
|  C-1 - General Commercial |  R-12 PUD-Planned Unit Development |
|  CBD - Central Business District |  R-15 - Single Family 15,000sf Lots |
|  CLM - Commercial Light Manufacturing |  R-15 PUD-Planned Unit Development |
|  I-1 - Industrial |  R-20 - Single Family 20,000sf Lots |
|  MSC - Main Street Commercial |  R-43 - Single Family Min. 1 Acre Lots |
|  MSR - Main Street Residential |  R-8 - Core Area Residential 8,000sf Lots |
|  PC - Planned Community |  R-Ag - Residential Agriculture |
|  PF - Public Facilities |  RC - Residential Commercial |
|  R-10 - Single Family 10,000sf Lots | |
|  R-10 PUD-Planned Unit Development | |

Boundary Lines

-  Santaquin City Boundary
-  Parcel
-  Utah County Boundary

Special Areas

Please contact Santaquin City Community Development for locations of Agriculture Protection Areas, Hillside Overlay Areas, Wildland Interface Areas, or any other Special Areas not on this map.



Date: 1/23/2025

Santaquin City makes no warranty with respect to the accuracy, completeness, or usefulness of these maps. Santaquin City assumes no liability for direct, indirect, special, or consequential damages resulting from the use or misuse of these maps, or any of the information contained herein. It is recommended that this data not be used for any design work whatsoever. Portions may be copied for incidental uses, but may not be resold.

